

# DAILY MARITIME INCIDENT UPDATE

Information Fusion Center-Colombo




Information Fusion Center  
Colombo  
Sri Lanka

Date 2026.06.10

# WEATHER FORECAST



## Weather Forecast for Next 24 hrs



### FLEET FORECAST

Fleet Forecast for Area - E

Issued by the National Meteorological Center, Department of Meteorology Sri Lanka.

Valid period: 2026.06.10/0600UTC to 2026.06.10/1400UTC

Issued at 0000UTC on 2026.06.10

To: CBO Radio/Fisheries/SL Navy/CBO Port/Coast Guard

Shear line is approximately along : 01N 60E, 02S 70E, 04S 80E, 04S 90E, 03N 100E

### Weather:

OCNL Showers / T'Showers in sections : 15, 35, 45, 50, 55, 65, 75

SCT Showers / T'Showers in sections : 00, 05, 10, 25, 30, 60, 70, 80, 85

ISOL Showers / T'Showers elsewhere

### Winds:

North of Shear line:

SW'ly/ (15-20)kts; gusting up to (25-35) kts in sections 05 and 10.

South of Shear line:

SE'ly / (10-20)kts

### Seas:

Rough to very rough in Section : 05, 10

Fairly rough, rough at times in Sections : 15, 30, 35, 55

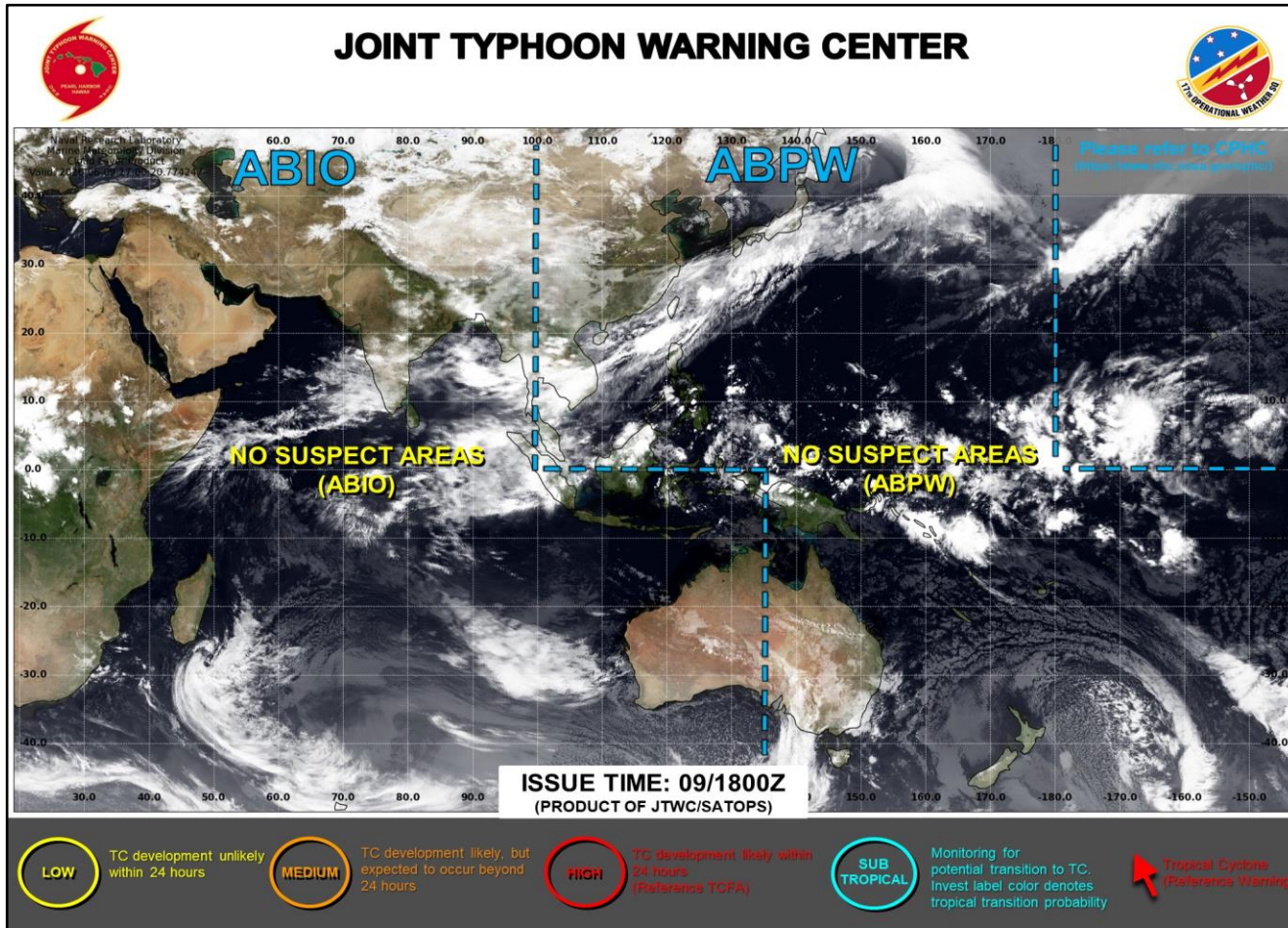
Moderate in Sections : 00, 25, 60, 75, 80, 85

Slight to moderate elsewhere.

NOTE: Seas can be temporarily very rough during thundershowers.

- Source: 1. <https://meteo.gov.lk> 2. <https://www.srilankaview.com/weather.htm>

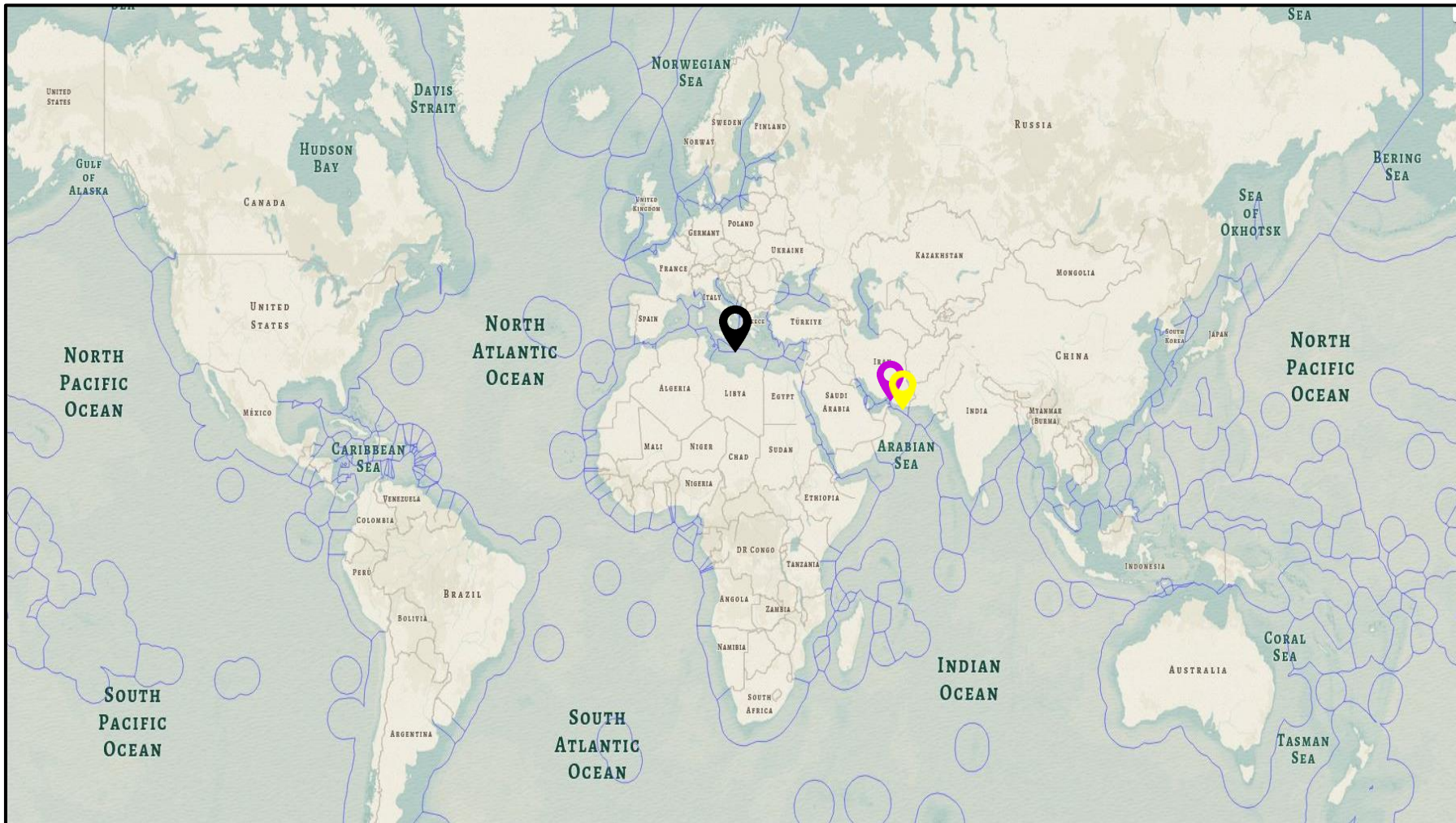
# CYCLONE



• Source: <https://www.metoc.dc3n.navy.mil/jtwc/jtwc.html>



# SUMMERY (MARITIME INCIDENT)



| CATEGORY                     | NO        |
|------------------------------|-----------|
| Maritime Incidents           | 01        |
| Piracy & Armed Robbery       | NIL       |
| Smuggling                    | NIL       |
| IUU Fishing                  | NIL       |
| Narcotic                     | NIL       |
| Irregular Human Migration    | 01        |
| Marine Environment Pollution | NIL       |
| Other                        | 01        |
| <b>Total Incidents</b>       | <b>03</b> |

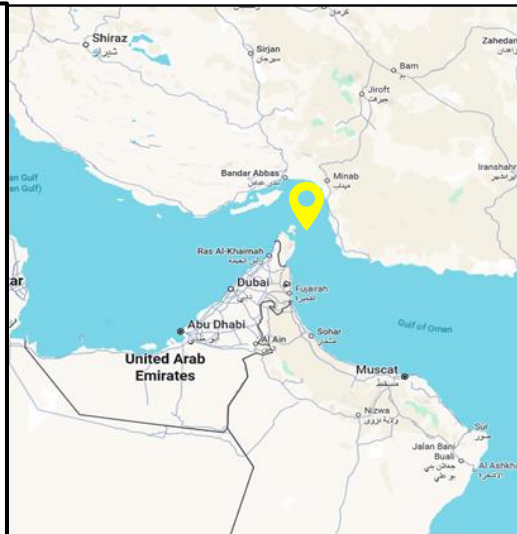
# MARITIME INCIDENTS



## 08 Jun/U.S. Crew Rescued Near Hormuz After Apache Crash/ United State

| INCIDENT DATE | COUNTRY/REGION | LOCATION         | SUB CATEGORIES          | VESSEL DETAILS | ADDITIONAL DETAILS  |
|---------------|----------------|------------------|-------------------------|----------------|---|
| 2026.06.08    | United State   | Strait of Hormuz | Search and Rescue (SAR) | U.S Helicopter | Both individuals are in stable condition, according to CENTCOM's statement on X, which noted that the cause of the incident is currently under investigation. |

The U.S. military's Central Command is investigating an Apache helicopter crash near the Strait of Hormuz amid ongoing tensions with Iran. Two crew members were rescued by a sea drone in a historical operational first and transported to a nearby location, where they were transferred to another helicopter. The soldiers were conducting patrols off the coast of Oman when the incident occurred, with the rescue completed within about two hours of the crash on Monday evening.



Source -: <https://www.cbsnews.com/news/us-apache-helicopter-crash-strait-of-hormuz-first-sea-drone-rescue/>

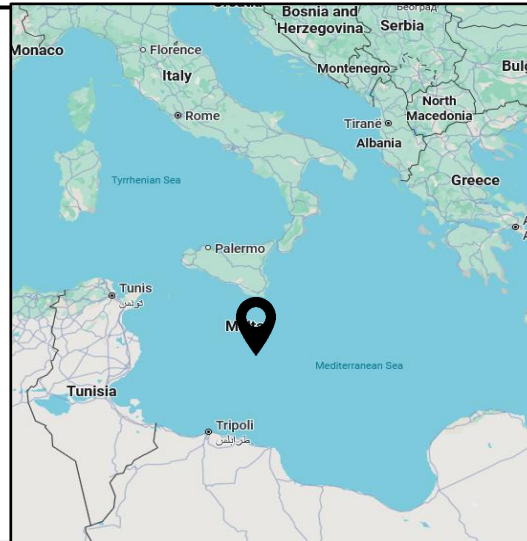
# IRREGULAR HUMAN MIGRATION



## 07 Jun/Migrant Boat Capsizes, Leaving At Least 10 Dead/ Malta

| INCIDENT DATE | COUNTRY/REGION | LOCATION              | SUB CATEGORIES                   | VESSEL DETAILS | ADDITIONAL DETAILS  |
|---------------|----------------|-----------------------|----------------------------------|----------------|---|
| 2026.06.07    | Malta          | Central Mediterranean | Illegal Migrants boats capsizing | Migration Boat | At least 10 people have died after a vessel with around 60 migrants capsized in the Central Mediterranean, leading to an international search and rescue operation. |

The shipwreck took place about 45 nautical miles (83 kilometers) east-southeast of Malta, involving a vessel departing from the Libyan coast with around 60 people on board, as confirmed by the Italian coast guard prior to its overturning in open waters.



Source -: <https://www.gbcghanaonline.com/features/at-least-10-dead-after-migrant-boat-capsizes-near-malta-italian-coast-guard-says/2026/>

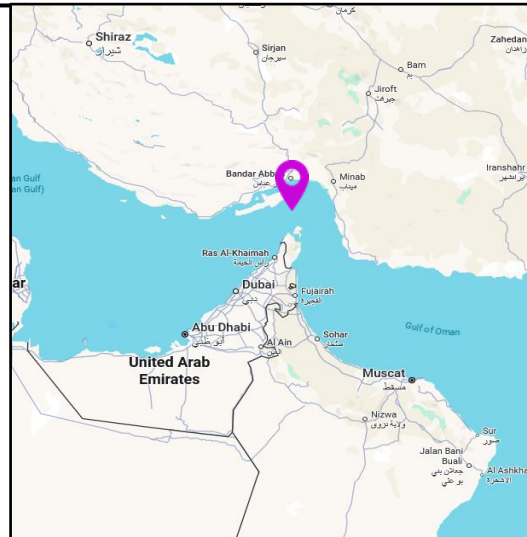
# OTHER



## 07 Jun/Turkey Ready to Support Strait of Hormuz Mine-Clearing Operations/ Turkey

| INCIDENT DATE | COUNTRY/REGION | LOCATION         | SUB CATEGORIES  | VESSEL DETAILS | ADDITIONAL DETAILS   |
|---------------|----------------|------------------|-----------------|----------------|--|
| 2026.06.07    | Turkey         | Strait of Hormuz | Foreign affairs | -              | Istanbul aims to play a supportive role in regional conflicts, including the Russia-Ukraine war, once an agreement for peace is reached. |

Turkiye's Foreign Minister Hakan Fidan stated that the country is prepared to assist with a mine-clearing mission in the Strait of Hormuz, highlighting the urgency of reopening this key energy chokepoint. Speaking during a visit to South Korea, Fidan expressed Turkiye's willingness to collaborate on the mine-clearing operation if requested.



Source -: <https://www.marineinsight.com/turkiye-ready-to-assist-in-strait-of-hormuz-mine-clearing-operations-says-foreign-minister/>



# Information Fusion Center Colombo Sri Lanka

## DISCLAIMER

The information in this report has been sourced from various internal and external parties, including international and local stakeholders, maritime agencies, and open sources. The report analyzes incidents to identify trends and discrepancies, aiming to improve the safety and security of mariners and seafarers. While efforts have been made to ensure data accuracy, users should exercise due diligence. Some incident locations may be approximate. IFC-Colombo requests stakeholders' cooperation in reporting incidents for more accurate analysis of maritime threats. The views expressed in this report do not reflect those of the Sri Lanka Navy or Government of Sri Lanka.

The Officer Incharge  
Information Fusion Centre  
Colombo 01,  
Sri Lanka.  
+94 11 719 480 6  
+94 74 120 4829  
[ifc@navy.lk](mailto:ifc@navy.lk)  
[ifc.cbo@gmail.com](mailto:ifc.cbo@gmail.com)